



SAN DIEGO ASSOCIATION OF GEOLOGISTS

1993 MEMBERSHIP FORM

SAN DIEGO ASSOCIATION OF GEOLOGISTS

Please check preferred mailing address

NAME: _____

RESIDENCE: _____

COMPANY/SCHOOL: _____

ADDRESS: _____

Phone -Home _____ Work _____

DUES: _____ Student Member @ \$ 5.00

_____ Regular Member @ \$15.00

_____ Corporate Sponsor @ \$100.00

New Member? _____


Continuing Member? _____

DATE: _____

PLEASE ENCLOSE A CHECK MADE PAYABLE TO 'SDAG' AND MAIL TO:

PHIL ROSENBERG
1550 LOWER LAKE COURT
CARDIF BY THE SEA, CA. 92007-1124
(619) 457-0400

SAN DIEGO ASSOCIATION OF GEOLOGISTS
1550 LOWER LAKE COURT
CARDIFF-BY-THE-SEA, CA 92007




SUSAN E. TANGES
1465 E. LEXINGTON AVE, #7A
EL CAJON, CA 92019





SDAG/SCGS



Geologists and Friends

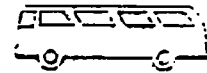


SKI TRIP TO MAMMOTH



When: March 5, 6, and 7, 1993
2 days skiing/ 2 nights lodging at Mammoth Mountain Inn
Friday and Sunday night dinners provided en route
Complimentary beer, wine and sodas provided on Bus

Transportation: Sundance deluxe video bus



Departure: San Diego 3pm from Converse Consultants parking lot
9471 Ridgehaven Court, Suite C
San Diego (619) 268-3360

Irvine 5pm (Orange County location to be announced)

COST: **\$115 per person (ECONOMY SKI TRIP)** Lift tickets not included
total amount due to confirm reservations- limit of 47 Skiers

For additional info contact Lyne Perry at (619) 268-3360 or Diane Murbach at (619) 275-1462

RESERVATION FORM 1993 SDAG/SCGS SKI TRIP



Name(s) _____ Number in party _____

Address _____

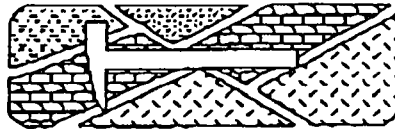
Telephone (day) _____ (evening) _____

Total Amount enclosed \$ _____

_____ smoker _____ nonsmoker

If you have a room preference, please indicate with whom you wish to share a room. Each room has two double beds. Four people will be assigned to each room.

Mail Check payable to SDAG\SCGS and reservation form to:
Diane Murbach\SCGS, Murbach Geotechnical, 4626 Bay Summit Place, San Diego, CA 92117



Geology Alumni

SEVENTH ANNUAL

S D S U ALUMNI WINTER FIELD TRIP

EMERSON FAULT TRACE IN UPPER JOHNSON VALLEY

LANDERS EARTHQUAKE of JUNE 28, 1992

Field Trip date: February 26, 27, and 28, 1993

Get yourself to the intersection of Interstate Freeway 10 and Highway 62. Go north from there on Highway 62 to the town of Yucca Valley where you will turn north on Highway 247. Follow Highway 247 for approximately 29 miles to Bessemer Mine Road. Watch closely on the left (SW) side of the road for an approximately 5'x6' green sign with white lettering - at that point you will turn right (NE) onto Bessemer Mine Road. Follow this dirt road for approximately 14½ miles to the camp site - see map on reverse side. The camp site is located in a wash just east of the Emerson fault trace that broke during the Landers Earthquake.

This will be a dry camp, so bring everything you will need.

Bring your family and friends - the more the merrier!

Please call Bill Elliott for details (619) 586-0870.

